

















PLAN DE DESARROLLO URBANO

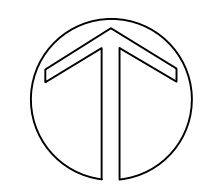
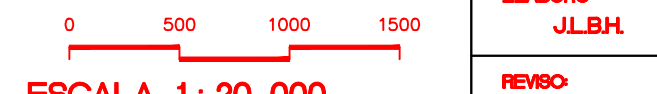
OCOTLAN, JAL. MUNICIPIO DE OCOTLAN

SIMBOLOGIA:

 LIMITE DEL AREA DE ESTUDIO
 SUPERFICIE 113.68 KM2.

-  LIMITE MUNICIPAL
-  AUTOPISTAS
-  CARRETERAS
-  TERRACERIAS
-  BRECHAS Y CAMINOS
-  FERROCARRIL
-  LIMITE PARCELAS
-  RIOS Y ARROYOS
-  ESCURRIMIENTOS
-  CUERPOS DE AGUA
-  CURVAS DE NIVEL
-  CANAL DE RIEGO
-  CANAL
-  AREA URBANA ACTUAL

PLANO
AREA DE APLICACION **D-1**



 ESCALA 1 : 20, 000
 JULIO DEL 2000

ELABORO JLEBH
 REVISO HHVA
 VOBO HHVA
H. AYUNTAMIENTO DE OCOTLAN
1998-2000